



# Gatwick Airport Northern Runway Project

Rights of Way and Access Plans - For Approval

**Book 4**

VERSION: 1.0

DATE: JULY 2023

Application Document Ref: 4.6

PINS Reference Number: TR020005

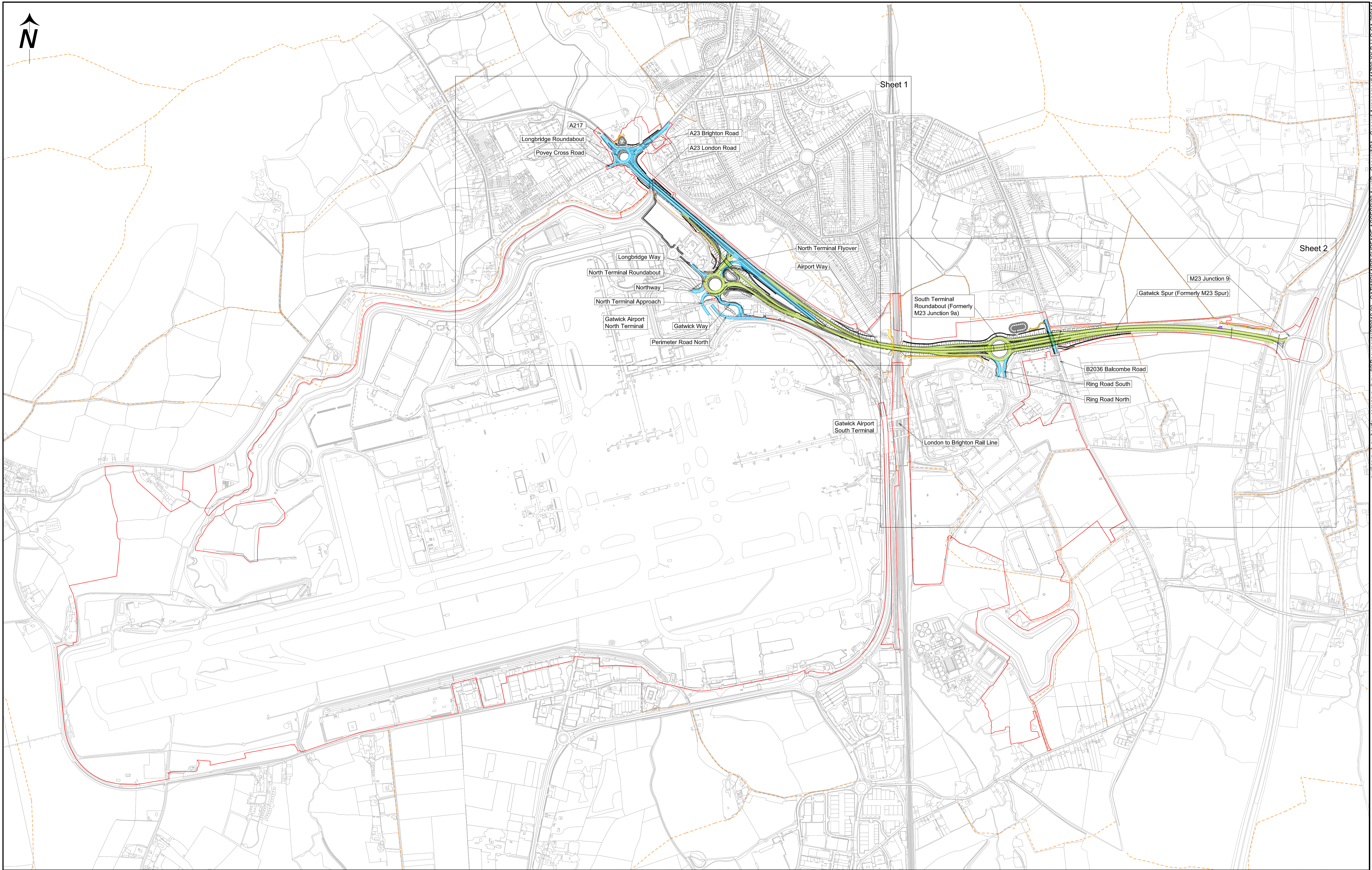
## Rights of Way and Access Plans – For Approval

Drawing Number	Revision	Drawing Title	Scale	Sheet Size
41700-XX-B-LLO-GA-200141	P01	Rights of Way and Access Plans – APFP Regulations 5(2)(k) – Key Plan	1:7500	A1
41700-XX-B-LLO-GA-200142	P01	Rights of Way and Access Plans – APFP Regulations 5(2)(k) – Sheet 1	1:2500 / 1:1250	A1
41700-XX-B-LLO-GA-200143	P01	Rights of Way and Access Plans – APFP Regulations 5(2)(k) – Sheet 2	1:2500 / 1:1000	A1



Sheet 1

Sheet 2



**Notes:**

- 1) This drawing shall be read in conjunction with Schedule 3 Parts 1-2 and Schedule 4 Parts 1-3 of the draft Development Consent Order (DCO) and accompanying application documentation.
- 2) Only written dimensions shall be used.
- 3) This drawing set illustrates the extents of existing and proposed Rights of Way and Access arrangements associated with Work Nos. 35, 36 and 37 only.

**Reference Labels**

- (A) Existing Highway to be stopped up
- (a) New and Improved Highway
- (B) Existing Right of Way to be stopped up
- (b) New and Improved Right of Way
- (C) Existing footway/cycle track to be stopped up
- (c) New and Improved footway/cycle track
- (D) Existing Private Means of Access to be stopped up
- (d) New and Improved Private Means of Access

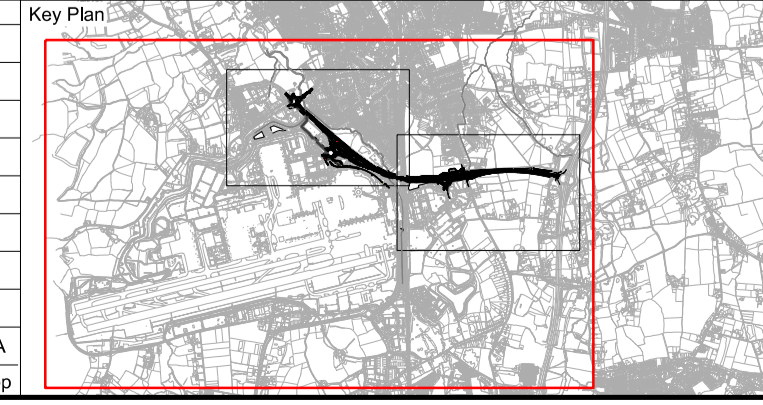
**Legend:**

- Order Limits
- County Council Boundary
- Preliminary Scheme Design
- Existing Public Right of Way
- Public Right of Way to be stopped up
- New Public Right of Way
- New/Improved Footway or Cycle Track

**Legend:**

- Existing Highways to be stopped up
- New/Improved Highway - Trunk Road
- New/Improved Highway - Non-Trunk Road
- Private Means of Access to be stopped up
- New/Improved Private Means of Access

© Crown copyright and database right. Ordnance Survey 100020071



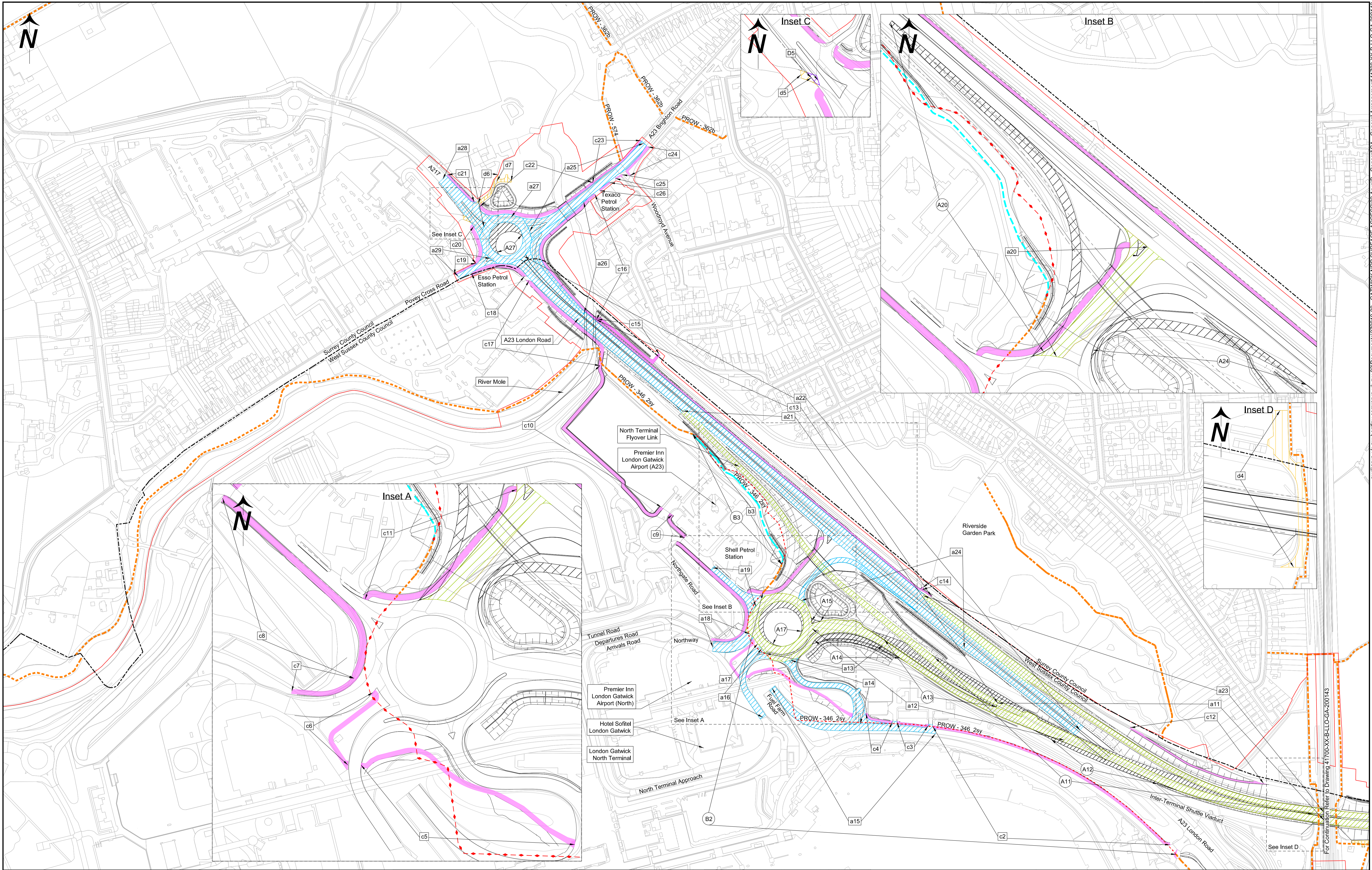
Project Name  
Gatwick Airport Northern Runway Project

Title  
Rights of Way and Access Plans  
APFP Regulations 5(2)(k)  
Key Plan

Scale 0 75 150 225 300 375 SCALE 1:7500m @ A1		For Approval Drawn Date 31/05/23 Status S4
Checked By JF	Checked Date 31/05/23	Drawn By NW
Approved By DA	Approval Date 31/05/23	Reason for Issue DCO Submission
Project Code-Location-Discipline-Volume-Type-Unique Number 41700- XX -B- LLO- GA - 200141		Revision P01

Rev	Date	Revision Description	Dm	Chk	App
P01	1 <sup>st</sup> July 2023	DCO Application	NW	JF	DA

pw:\lanup-up-pw-03\Documents\79191540 - GATWICK NRP SURFACE ACCESS02 Arup B - General Arrangement\41700-XX-B-LLO-GA-200141



**Notes:**

- 1) This drawing shall be read in conjunction with Schedule 3 Parts 1-2 and Schedule 4 Parts 1-3 of the draft Development Consent Order (DCO) and accompanying application documentation.
- 2) Only written dimensions shall be used.
- 3) This drawing set illustrates the extents of existing and proposed Rights of Way and Access arrangements associated with Work Nos. 35, 36 and 37 only.

**Reference Labels**

(A1) Existing Highway to be stopped up  
 (a1) New and Improved Highway  
 (B1) Existing Right of Way to be stopped up  
 (b1) New and Improved Right of Way  
 (C1) Existing footway/cycle track to be stopped up  
 (c1) New and Improved footway/cycle track  
 (D1) Existing Private Means of Access to be stopped up  
 (d1) New and Improved Private Means of Access

**Legend:**

--- Order Limits  
 - - - County Council Boundary  
 [Hatched] Preliminary Scheme Design  
 --- Existing Public Right of Way  
 --- Public Right of Way to be stopped up  
 --- New Public Right of Way  
 --- New/Improved Footway or Cycle Track

© Crown copyright and database right. Ordnance Survey 10002071

[Hatched] Existing Highways to be stopped up  
 [Blue] New/Improved Highway - Trunk Road  
 [Green] New/Improved Highway - Non-Trunk Road  
 [Purple] Private Means of Access to be stopped up  
 [Yellow] New/Improved Private Means of Access

Rev	Date	Revision Description	Dm	Chk	App
P01	1 <sup>st</sup> July 2023	DCO Application	NW	JF	DA



**Project Name:** Gatwick Airport Northern Runway Project

**Title:** Rights of Way and Access Plans  
 APFP Regulations 5(2)(k)  
 Sheet 1

**Scale:** 0 25 50 75 100 125  
 SCALE 1:2500m @ A1  
 0 12.5 25 37.5 50 62.5  
 INSET A, B, C, D SCALE 1:1250m @ A1

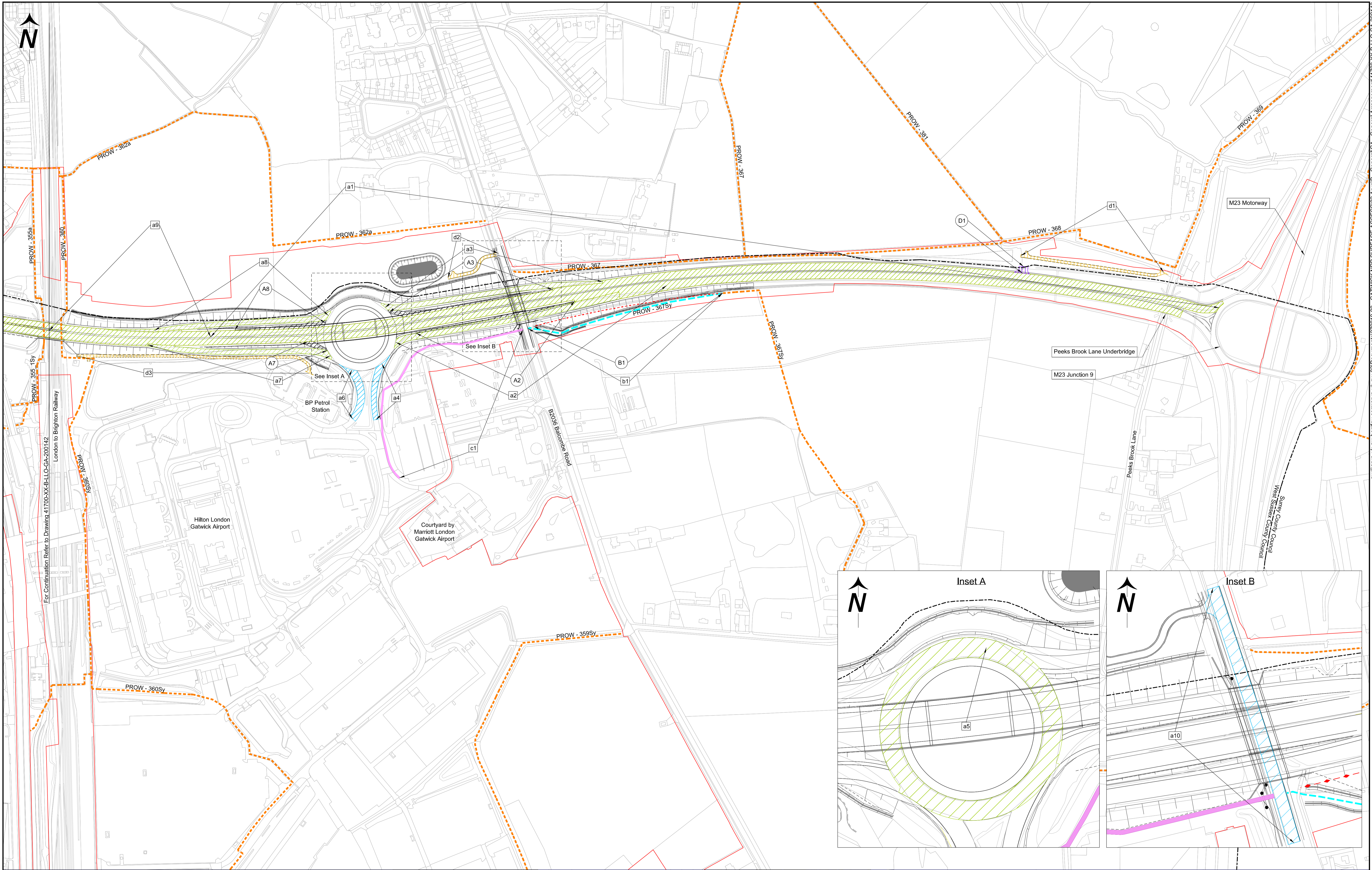
**For Approval**

Checked By: JF, Approved By: DA, Checked Date: 31/05/23, Approval Date: 31/05/23, Drawn By: NW, Reason for Issue: DCO Submission, Status: S4, Drawn Date: 31/05/23

Project Code-Location-Discipline-Volume-Type-Unique Number: 41700-XX-B-LLO-GA-200142, Revision: P01

ISO A1 Landscape

For Continuation Refer to Drawing 41700-XX-B-LLO-GA-200143  
 pwl:slrup-up-uk-pw-bentley.com-arup-uk-pw-03Documents\2791015-00 - GATWICK NRP SURFACE ACCESS\02 Arup B - General\GA - General Arrangement\41700-XX-B-LLO-GA-200142



**Notes:**

- This drawing shall be read in conjunction with Schedule 3 Parts 1-2 and Schedule 4 Parts 1-3 of the draft Development Consent Order (DCO) and accompanying application documentation.
- Only written dimensions shall be used.
- This drawing set illustrates the extents of existing and proposed Rights of Way and Access arrangements associated with Work Nos. 35, 36 and 37 only.

**Reference Labels**

- (A1) Existing Highway to be stopped up
- a1) New and Improved Highway
- (B1) Existing Right of Way to be stopped up
- b1) New and Improved Right of Way
- (C1) Existing footway/cycle track to be stopped up
- c1) New and Improved footway/cycle track
- (D1) Existing Private Means of Access to be stopped up
- d1) New and Improved Private Means of Access

**Legend:**

- Order Limits
- County Council Boundary
- Preliminary Scheme Design
- Existing Public Right of Way
- Public Right of Way to be stopped up
- Existing Private Means of Access
- New Public Right of Way
- New/Improved Footway or Cycle Track
- Existing Highways to be stopped up
- New/Improved Highway - Trunk Road
- New/Improved Highway - Non-Trunk Road
- Private Means of Access to be stopped up
- New/Improved Private Means of Access

© Crown copyright and database right. Ordnance Survey 100020071

Rev	Date	Revision Description	Dm	Chk	App
P01	1 <sup>st</sup> July 2023	DCO Application	NW	JF	DA

Key Plan



Project Name  
**Gatwick Airport Northern Runway Project**

Title  
**Rights of Way and Access Plans  
APFP Regulations 5(2)(k)  
Sheet 2**

Checked By	Checked Date	Drawn By	For Approval
JF	31/05/23	NW	Status S4
DA	31/05/23	DCO Submission	

Scale

0 25 50 75 100 125  
SCALE 1:2500m @ A1  
Inset A, B SCALE 1:1000m @ A1

Project Code-Location-Discipline-Volume-Type-Unique Number  
**41700- XX -B- LLO- GA - 200143**

Revision  
**P01**

ISO A1 Landscape

p:\1\arup-up-uk-pw-bentley.com-arup-uk-pw-03\Documents\279019-00 - GATWICK NRP SURFACE ACCESS\02 Arup\B - General Arrangements\41700-XX-B-LLO-GA-200143